

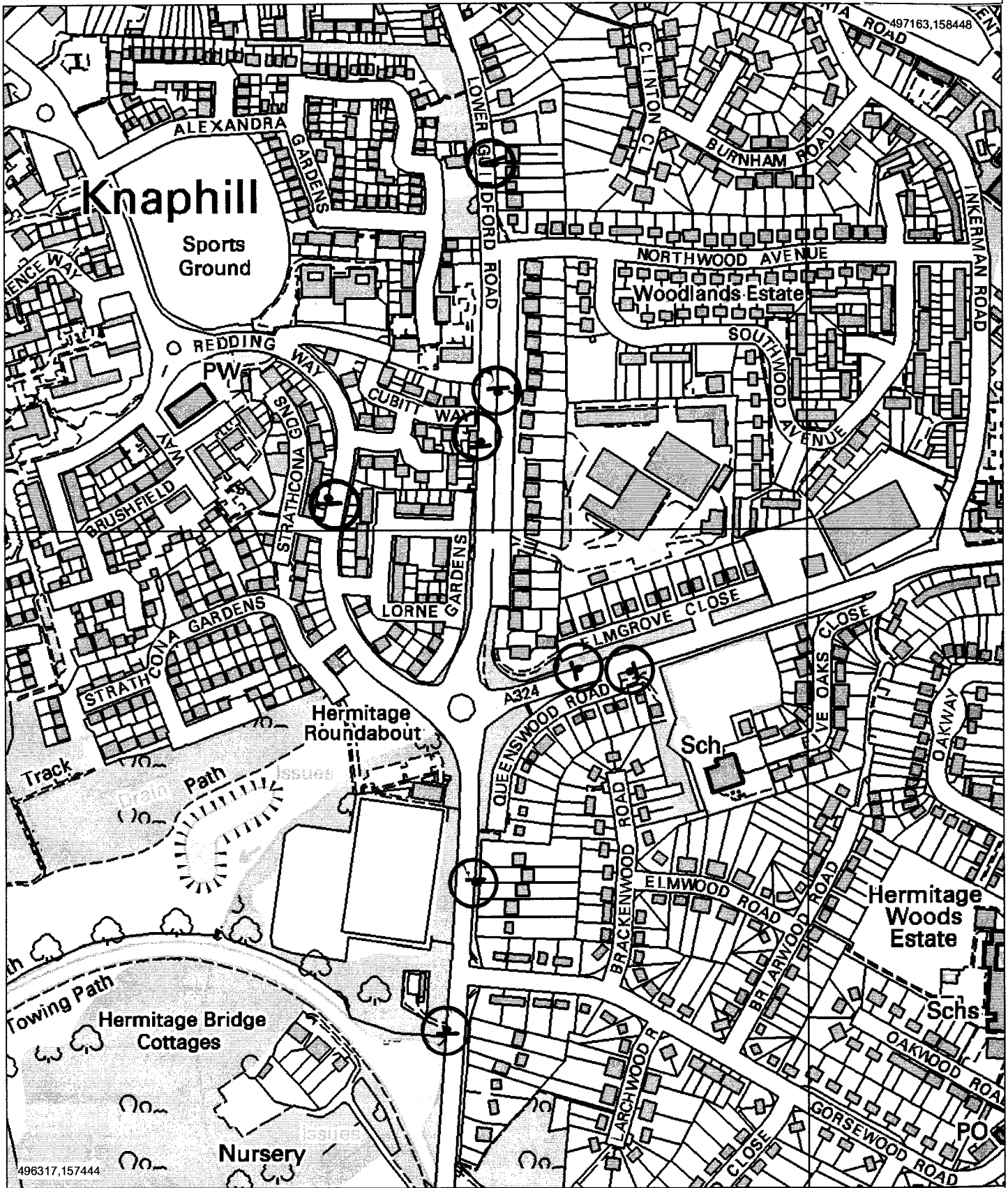






- Proposed Puffin crossing
- Centreline approx 29m from junction with Northwood Ave
- 75m of anti-skid surfacing on each approach
- Localised re-kerbing and removal of verge on western side of road
- Localised extension of footway on eastern side of road
- Footways to the north of Northwood Avenue are too narrow to accommodate signal equipment, with less scope for localised widening

Lower Guildford Road, Knaphill - proposed pedestrian crossing (Puffin crossing)

 GRID NORTH	Date: 02/01/2008 Printed by: kdp Drawing No.: 12597	© Crown Copyright Licence No. 100019613, Surrey County Council, 2006. Except A-Z mapping © Copyright of the Publishers Geographers' A-Z Map Company Ltd.	 SURREY COUNTY COUNCIL Environment
	Scale 1:1000		



Lower Guildford Rd / Hermitage Rd / Redding Way - proposed speed limit VAS

 GRID NORTH	Date: 31/01/2008 Printed by: kdp Drawing No.: 12602	Scale 1:4500	 SURREY COUNTY COUNCIL <i>Environment</i>
		© Crown Copyright Licence No. 100019613, Surrey County Council, 2006. Except A-Z mapping © Copyright of the Publishers Geographers' A-Z Map Company Ltd.	